



# Boulder-White Clouds Travel Plan as a Result of S. 3294

 Proposed wilderness areas

## Wilderness Study Areas

Approximately 131,500 acres of Forest Service and BLM WSAs would be released from further study.

 Wilderness study areas released from further study

## Forest Service


1. Warm Springs Meadows, Williams Creek
2. Champion, Fourth of July and Washington Lakes
3. Upper Grand Prize Gulch
4. North Fork Big Wood River


## Bureau of Land Management


5. Boulder Creek
6. Jerry Peak West
7. Jerry Peak
8. Corral Horse Basin

## Travel Management


There are a total of 423 miles of motorized and non-motorized trails in the Blouder-White Clouds. Of that total, 125 miles would remain open to motorcycles and another 12 miles would remain open to vehicles less than 50 inches in width.


 Two-wheel motorized vehicles

 Vehicles less than 50 inches

 Motorized trail corridor excluded from wilderness

With the passage of S.3294, 31.5 miles of trails would be closed to motorcycles and snowmobiles. Another 5.5 miles of trails would be closed to motorcycles, but remain open to snowmobiles.

 Closed to all motorized use

 Closed to snow-free motorized use

